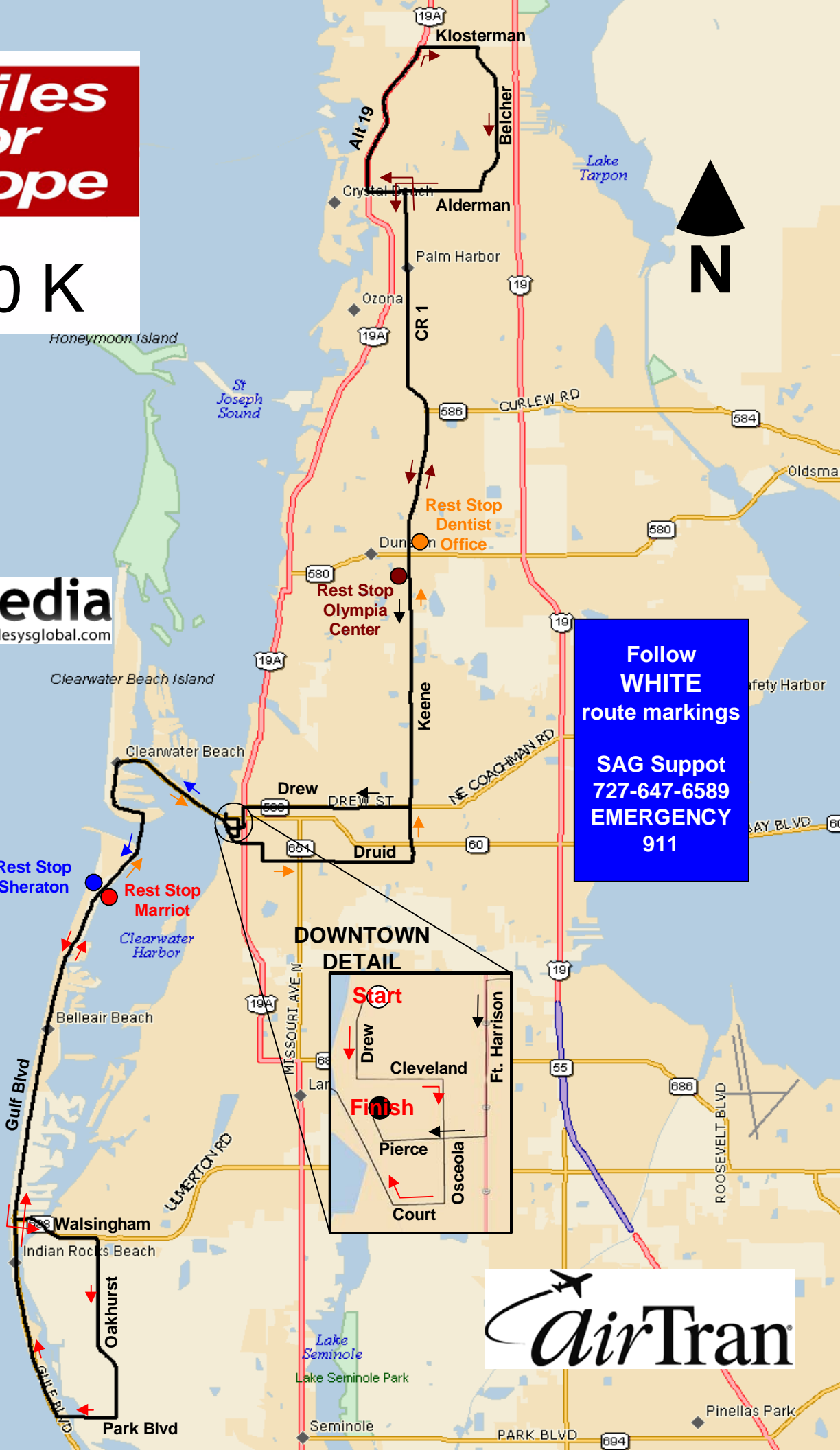
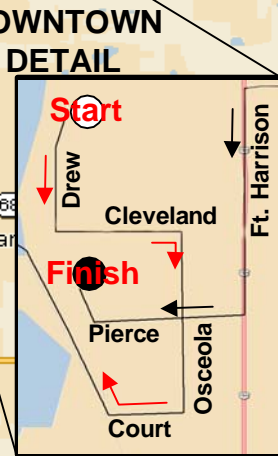





tgwebmedia
tgwebmedia.com | telesysglobal.com

Follow WHITE route markings
SAG Suppot 727-647-6589
EMERGENCY 911



DIRECTION	ONTO	LEG	TOTAL
LEFT	DREW	0.1	0.1
LEFT	CLEVELAND	0.1	0.2
RIGHT	OSCEOLA	0.2	0.4
RIGHT	COURT	1.9	2.3
RIGHT	CORONADO	0.7	4.7
LEFT	GULF VIEW	0.1	4.8
LEFT	BAYWAY	0.2	5.0
RIGHT	GULF BLVD	6.0	11.0
REST STOP @ SHERIDAN ON RIGHT @ 6.0 MILE			
LEFT	WALSINGHAM	1.2	12.2

DIRECTION	ONTO	LEG	TOTAL
RIGHT	ALDERMAN	1.0	45.9
LEFT	CR1/KEENE	5.4	51.3
RIGHT	REST STOP		
RIGHT	OLYMPIA CENTER	3.5	54.8
RIGHT	KEENE	2.3	57.1
RIGHT	DREW	0.3	57.4
LEFT	FT HARRISON	0.2	57.6
RIGHT	PIERCE		
	FINISH		
LEG TOTAL			

DIRECTION	ONTO	LEG	TOTAL
RIGHT	OAKHURST	2.6	14.8
RIGHT	PARK BLVD	0.8	15.6
RIGHT	GULF BLVD	8.0	23.6
RIGHT	REST STOP		
RIGHT	GULF BLVD	0.9	24.5
LEFT	BAYWAY	0.2	24.7
RIGHT	CORONADO	0.7	25.4
RIGHT	MEMORIAL CAUSEWAY	2.0	27.4
BECOMES	CHESTNUT	0.5	27.9

DIRECTION	ONTO	LEG	TOTAL
RIGHT	MYRTLE	0.3	28.2
LEFT	DRUID	2.0	30.2
LEFT	KEENE	3.6	33.8
RIGHT	REST STOP		
RIGHT	DENTIST OFFICE	5.3	39.1
RIGHT	ALDERMAN	0.5	39.6
RIGHT	ALT 19	2.3	41.9
RIGHT	KLOSTERMAN	0.8	42.7
RIGHT	BELCHER	2.2	44.9
LEG TOTAL			